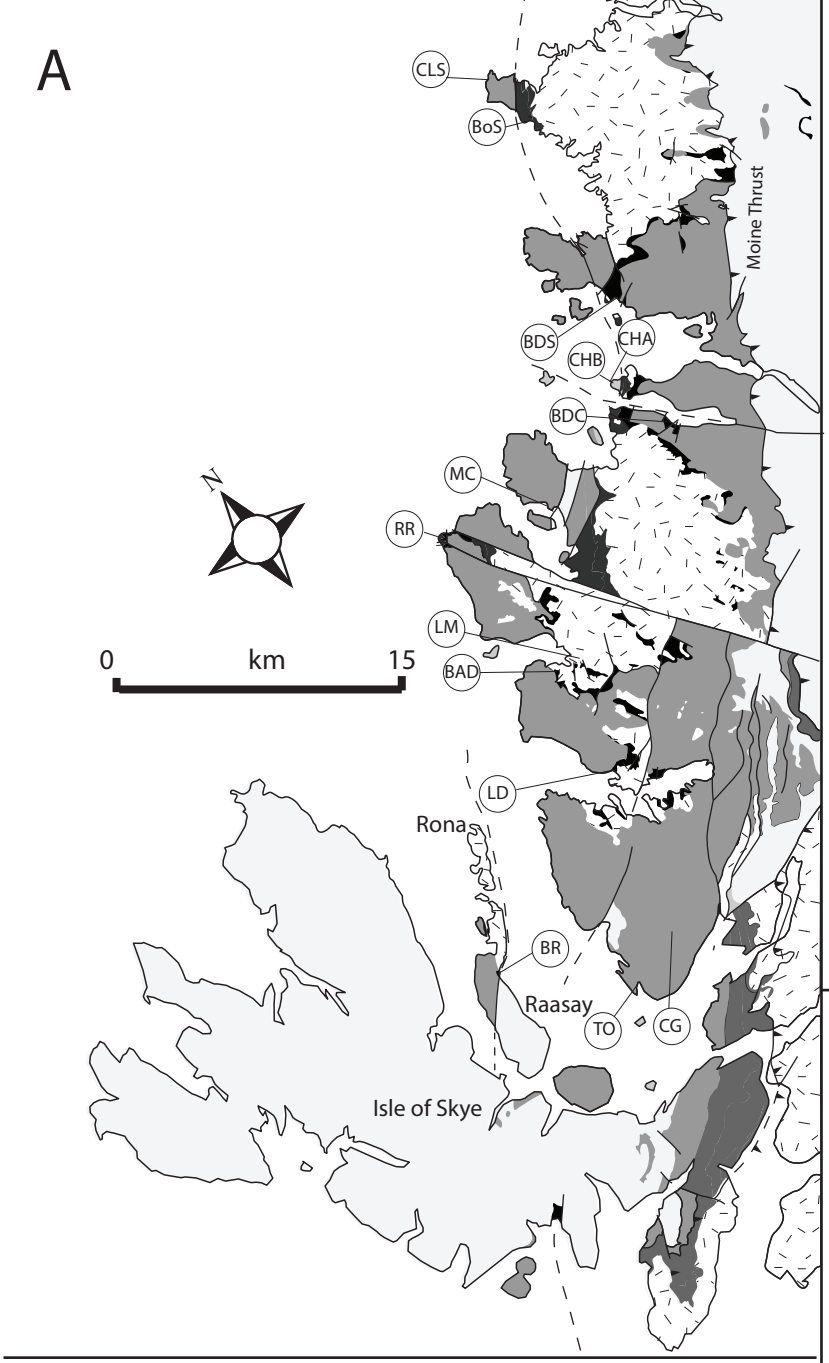
A
CLS
BoS
Moine Thrust
BDS
CHA
CHB
BDC
MC
RR
LM
BAD
LD
Rona
BR
Raasay
TO
CG
Isle of Skye
N
0
km
15

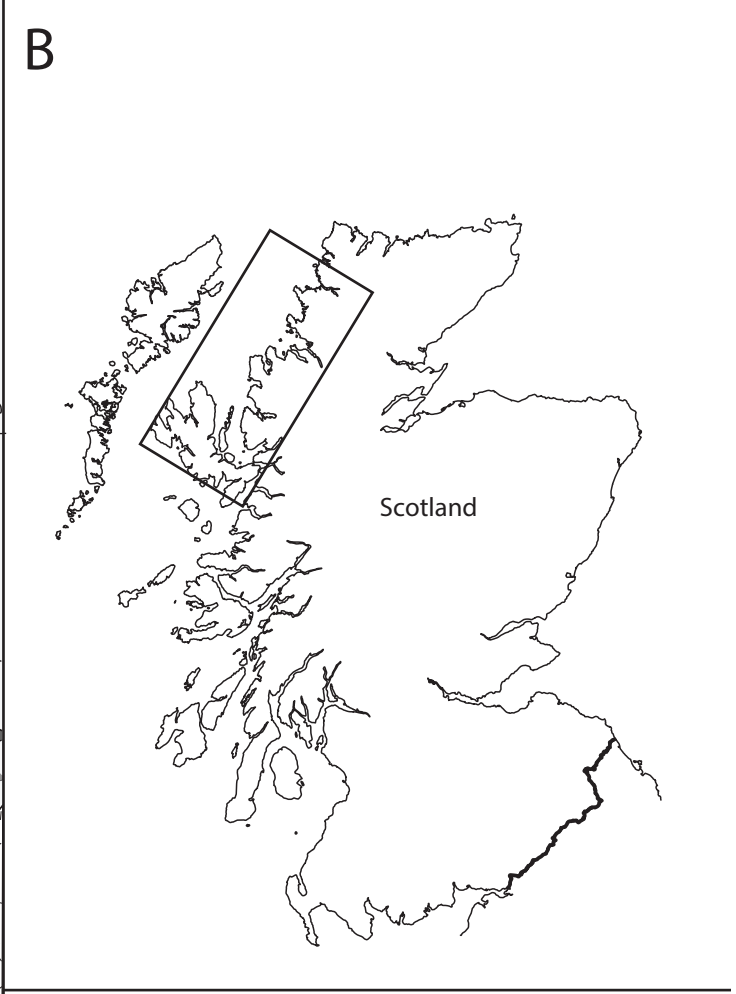
B
Scotland

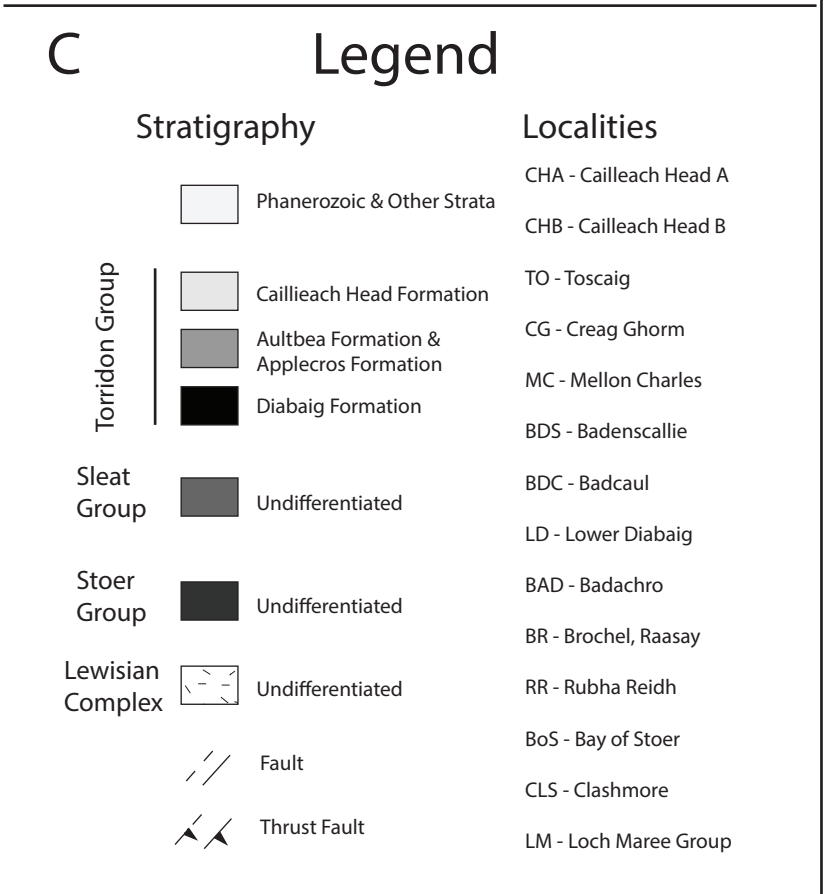
C
Legend
Stratigraphy
Phanerozoic & Other Strata
Torridon Group
Caillieach Head Formation
Aultbea Formation & Applecros Formation
Diabaig Formation
Sleat Group
Undifferentiated
Stoer Group
Undifferentiated
Lewisian Complex
Undifferentiated
Fault
Thrust Fault
Localities
CHA - Cailleach Head A
CHB - Cailleach Head B
TO - Toscaig
CG - Creag Ghorm
MC - Mellon Charles
BDS - Badenscallie
BDC - Badcaul
LD - Lower Diabaig
BAD - Badachro
BR - Brochel, Raasay
RR - Rubha Reidh
BoS - Bay of Stoer
CLS - Clashmore
LM - Loch Maree Group

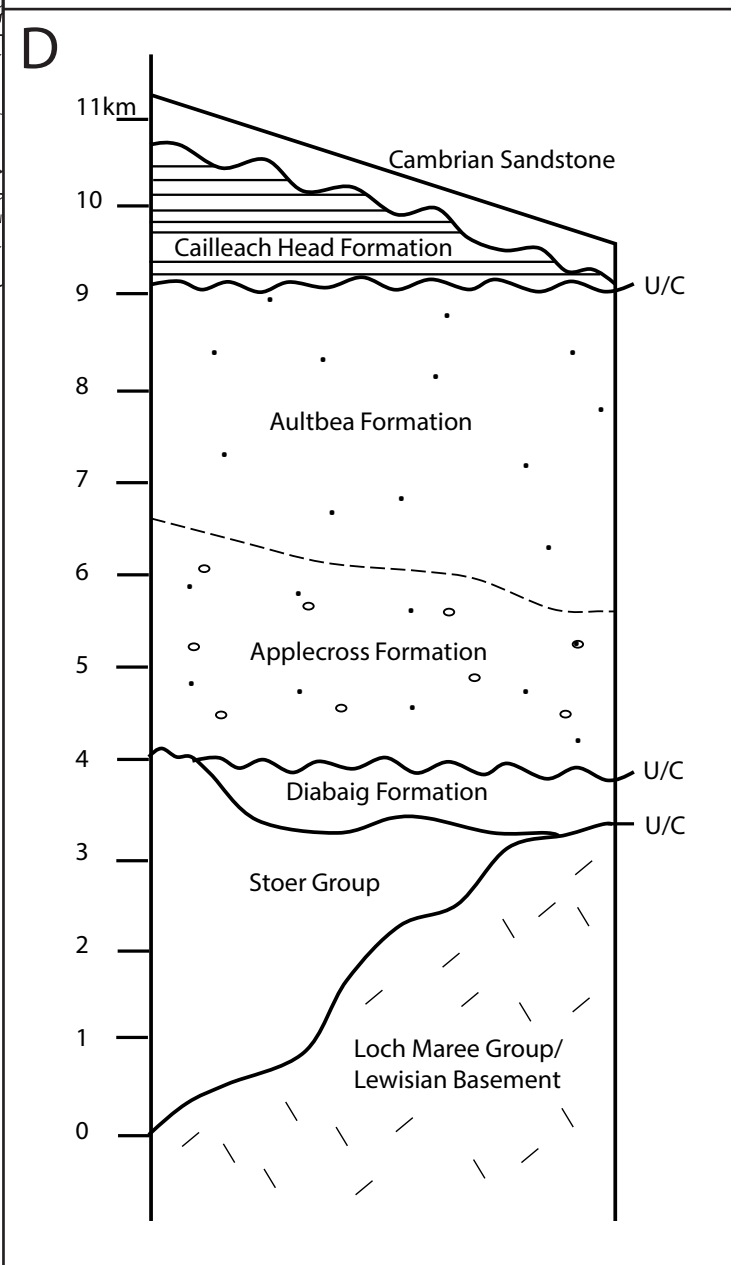
D
11km
10
9
8
7
6
5
4
3
2
1
0
Cambrian Sandstone
Cailleach Head Formation
U/C
Aultbea Formation
Applecross Formation
U/C
Diabaig Formation
U/C
Stoer Group
Loch Maree Group/
Lewisian Basement